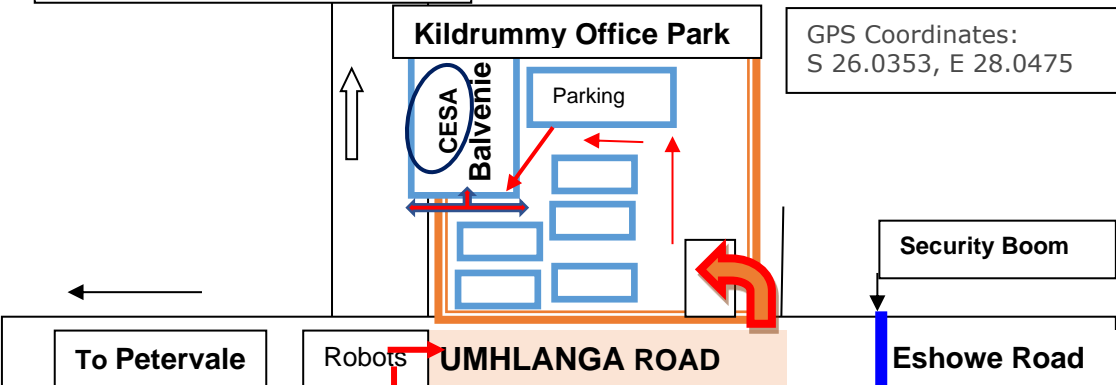
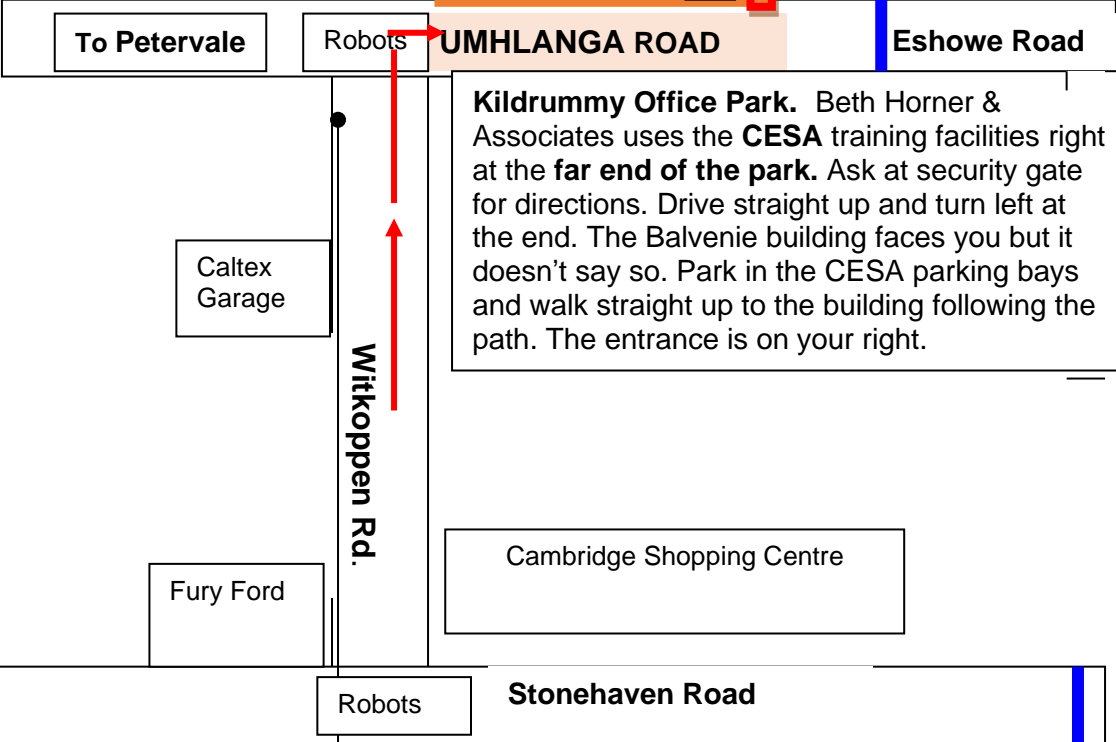


If you continue on this road you will pass St Peters School and the Clay Oven and reach Monte Casino

GPS Coordinates:  
S 26.0353, E 28.0475

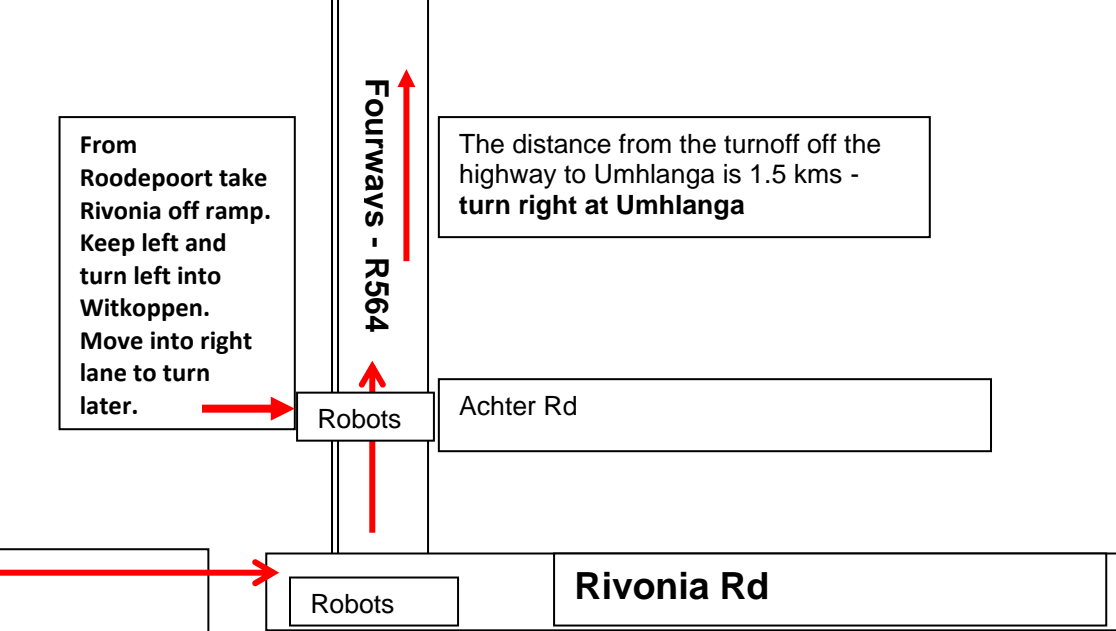


**Kildrummy Office Park.** Beth Horner & Associates uses the **CESA** training facilities right at the **far end of the park**. Ask at security gate for directions. Drive straight up and turn left at the end. The Balvenie building faces you but it doesn't say so. Park in the CESA parking bays and walk straight up to the building following the path. The entrance is on your right.

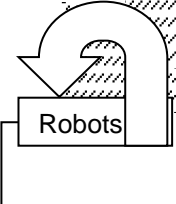
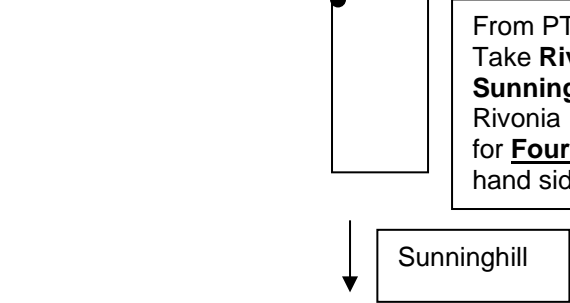


From Roodepoort take Rivonia off ramp. Keep left and turn left into Witkoppens. Move into right lane to turn later.

The distance from the turnoff off the highway to Umhlanga is 1.5 kms - turn right at Umhlanga



From PTA Take Rivonia Road off ramp, keeping right for Sunninghill then into left lane. Turn left into Rivonia Road, go back under highway. Follow signs for **Fourways**. Turn left into Witkoppens Road on left hand side.



Concrete Highway N1

PTA

